

ORDINANCE NO. 6419

AN ORDINANCE relating to alterations, creation, abolition and division of precincts in King County.


BE IT ORDAINED BY THE COUNCIL OF KING COUNTY:

SECTION 1. Precincts are divided, boundaries of precincts are altered, and new precincts are established, as set forth in the attachment hereto.

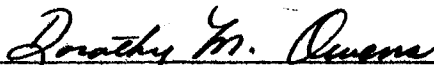
INTRODUCED AND READ for the first time this 9th day of May, 19 83.

PASSED this 23rd day of May, 19 83.


KING COUNTY COUNCIL  
KING COUNTY, WASHINGTON

  
Chairman

ATTEST:

  
Clerk of the Council

APPROVED this 1st day of June, 19 83.

  
King County Executive

1  
2  
3  
4  
5  
6  
7  
8  
9  
10  
11  
12  
13  
14  
15  
16  
17  
18  
19  
20  
21  
22  
23  
24  
25  
26  
27  
28  
29  
30  
31  
32  
33

1 Precinct Acacia merges with Precinct Briarcrest to become New Precinct  
2 Acacia. The new precinct is described as follows:

3 Begin at the intersection of 25th AV NE and NE 160th ST:

4	<u>DIRECTION</u>	<u>ON</u>	<u>TO</u>
5	EAST	NE 160th ST	35th AV NE
6	SOUTH	35th AV NE	EXTN. of NE 155th ST
7	WEST	NE 155th ST and EXTN	25th AV NE
8	NORTH	25th AV NE	NE 160th ST (P.O.B.)

9  
10 Precinct BOT 44-23 merges with a portion of BOT 44-21 to become New Precinct  
11 BOT 44-23. The new precinct is described as follows:

12 Begin at the intersection of Waynita DR NE and the Sammamish River Channel:

13	<u>DIRECTION</u>	<u>ON</u>	<u>TO</u>
14	EAST THEN FOLLOWING	Sammamish River Channel	east BDRY of Sec. 8-26-5
15	SOUTH	east BDRY Sec. 8-26-5	east-west centerline of south- east quarter of Sec. 8-26-5
16	WEST	east-west centerline of southeast quarter of Sec. 8-26-5	north-south centerline of Sec. 8-26-5
17	NORTH	north-south centerline of Sec. 8-26-5	east-west centerline of "Bothell Acres Blks. 14-17" & EXTN
18	WEST	east-west centerline of "Bothell Acres Blocks 14- 17" & EXTN	east BDRY of Tax Lot 82
19	SOUTH	east BDRY of Tax Lot 82	east BDRY "Norway Hill"
20	SOUTH	east BDRY "Norway Hill"	south BDRY "Norway Hill"
21	WEST	south BDRY "Norway Hill"	east BDRY Tax Lot 174
22	NORTH	east BDRY Tax Lot 174	north BDRY Tax Lot 174
23	WEST	north BDRY Tax Lots 174 & 260	west BDRY Tax Lot 260
24	SOUTH	west BDRY Tax Lot 260	NE 168th ST
25	WEST	NE 168th ST	104th AV NE
26	SOUTH	104th AV NE	south BDRY Sec. 8-26-5
27	WEST	south BDRY Sec. 8-26-5	east BDRY Sec. 18-26-5

1 SOUTH east BDRY Sec. 18-26-5 Waynita DR NE  
 2 NORTHWEST Waynita DR NE Sammamish River Channel (P.O.B.)  
 3

4 A portion of BOT 44-21 becomes New Precinct BOT 44-21. The new precinct is  
 5 described as follows:

6 Begin at the intersection of the east BDRY Sec. 8-26-5 and E Riverside DR:

7	<u>DIRECTION</u>	<u>ON</u>	<u>TO</u>
8	EAST	E Riverside DR	east BDRY Tax Lot 79
9	SOUTH	east BDRY Tax Lot 79	north BDRY Tax Lot 117
10	EAST THEN FOLLOWING	north and east BDRY Tax Lot 117	east BDRY Tax Lot 57
11	SOUTH	east BDRY Tax Lot 57	south BDRY Tax Lot 57
12	WEST	south BDRY Tax Lot 57	Juanita-Woodinville Way NE
13	SOUTHWEST	Juanita-Woodinville Way NE	south BDRY Sec. 9-26-5
14	WEST	south BDRY Sec. 9-26-5	east BDRY Sec. 8-26-5
15	NORTH	east BDRY Sec. 8-26-5	E Riverside DR (P.O.B.)

17  
 18 Precinct St. Dunstan merges with Precinct Westminster to become New Precinct  
 19 Westminster. The new precinct is described as follows:

20 Begin at the intersection of Greenwood AV N and N 150th ST:

21	<u>DIRECTION</u>	<u>ON</u>	<u>TO</u>
22	EAST	N 150th ST and EXTN	Aurora AV N
23	SOUTH	Aurora AV N	N 145th ST
24	WEST	N 145th ST	Greenwood AV N
25	NORTH	Greenwood AV N	N 150th ST (P.O.B.)

26  
 27  
 28  
 29  
 30  
 31  
 32  
 33

Precinct SEA 32-105 merges with Precinct SEA 32-103 to become New Precinct

1 SEA 32-105. The new precinct is described as follows:

2 Begin at the intersection of 1st AV NE and NE 56th ST:

3	<u>DIRECTION</u>	<u>ON</u>	<u>TO</u>
4	EAST	NE 56th ST	Interstate Highway 5
5	SOUTH	Interstate Highway 5	NE 50th ST
6	WEST	NE 50th ST	Latona AV NE
7	NORTH	Latona AV NE	NE 54th ST
8	WEST	NE 54th ST	1st AV NE
9	NORTH	1st AV NE	NE 56th ST (P.O.B.)

10

11 Precinct SEA 43-17 merges with Precinct SEA 43-15 to become New Precinct

12 SEA 43-17. The new precinct is described as follows:

13 Begin at the intersection of Lake Union Shoreline and Lake Washington Ship

14 Canal:

15	<u>DIRECTION</u>	<u>ON</u>	<u>TO</u>
16	EAST	Lake Washington Ship Canal	Portage Bay Shoreline
17	SOUTHEAST	Portage Bay Shoreline	E Allison ST
18	SOUTHWEST	E Allison ST	Fuhrman AV E
19	NORTHWEST	Fuhrman AV E	Franklin AV E
20	SOUTHWEST	Franklin AV E	E Allison ST
21			
22	NORTHWEST	E Allison ST	Lake Union Shoreline
23	NORTHEAST	Lake Union Shoreline	Lake Washington Ship Canal(P.O.B.)

24

25 Precinct SEA 43-61 merges with Precinct SEA 43-91 to become New Precinct

26 SEA 43-61. The new precinct is described as follows:

27 Begin at the intersection of Everett AV E and EXTN of E Lynn ST:

28	<u>DIRECTION</u>	<u>ON</u>	<u>TO</u>
29	EAST	EXTN of E Lynn ST	Interlaken BLVD
30	SOUTHEAST THEN		
31	FOLLOWING	Interlaken BLVD	24th AV E
32	SOUTH	24th AV E	E Galer ST
33	WEST	E Galer ST	Interlaken DR

1  
2  
3  
4  
5  
6  
7  
8  
9  
10  
11  
12  
13  
14  
15  
16  
17  
18  
19  
20  
21  
22  
23  
24  
25  
26  
27  
28  
29  
30  
31  
32  
33

NORTHWEST THEN  
FOLLOWING Interlaken DR EXTN of E Howe ST  
WEST EXTN of E Howe ST 15th AV E  
NORTH 15th AV E E Boston ST  
NORTHWEST E Boston ST Everett AV E  
NORTHEAST Everett AV E EXTN of E Lynn ST (P.O.B.)

Precinct SEA 46-115 merges with Precinct SEA 46-143 to become New Precinct SEA 46-115. The new precinct is described as follows:

Begin at the intersection of 17th AV NE and NE 100th ST:

<u>DIRECTION</u>	<u>ON</u>	<u>TO</u>
EAST	NE 100th ST and EXTN	Lake City Way NE
SOUTHWEST THEN FOLLOWING	Lake City Way NE	NE 92nd ST
WEST	NE 92nd ST and EXTN	15th AV NE
NORTH	15th AV NE	NE 95th ST
EAST	NE 95th ST	17th AV NE
NORTH	17th AV NE	NE 100th ST (P.O.B.)

Precinct SEA 46-149 and Precinct SEA 46-151 merge to become New Precinct SEA 46-149. The new precinct is described as follows:

Begin at the intersection of Interstate Highway 5 and EXTN of NE 91st ST:

<u>DIRECTION</u>	<u>ON</u>	<u>TO</u>
EAST	NE 91st ST and EXTN	5th AV NE
SOUTH	5th AV NE	NE 85th ST
WEST	NE 85th ST	Interstate Highway 5
NORTH	Interstate Highway 5	EXTN of NE 91st ST (P.O.B.)

1 A portion of Precinct BEL 48-131 becomes New Precinct BEL 48-130. The new pre-  
 2 cinct is described as follows:

3 Begin at the intersection of the north-south centerline of west half of Sec.  
 4 3-24-5 & EXTN of SE 12th ST:

<u>DIRECTION</u>	<u>ON</u>	<u>TO</u>
6 EAST	EXTN SE 12th ST	145th PL SE
7 SOUTHEAST	145th PL SE	140th PL SE
8 SOUTHWEST	140th PL SE	SE 20th ST
9 WEST	SE 20th ST	north-south centerline of west half of Sec. 3-24-5
10 NORTH	north-south centerline of west half of Sec. 3-24-5	EXTN SE 12th ST (P.O.B.)

13 A portion of Precinct BEL 48-131 becomes New Precinct BEL 48-131. The new  
 14 precinct is described as follows:

15 Begin at the intersection of Richards RD and the east-west centerline of Sec.  
 16 3-24-5 & EXTN:

<u>DIRECTION</u>	<u>ON</u>	<u>TO</u>
18 EAST	east-west centerline of Sec. 3-24-5 & EXTN	north-south centerline of west half of Sec. 3-24-5
20 SOUTH	north-south centerline of west half of Sec. 3-24-5	SE 20th ST
21 EAST	SE 20th ST	140th P SE
22 SOUTHWEST	140th PL SE	139th PL SE
23 SOUTHWEST	139th PL SE	SE 26th ST
24 WEST	SE 26th ST	132nd AV SE
25 NORTH	132nd AV SE	Richards RD
26 NORTHWEST	Richards RD	east-west centerline of west half of Sec. 3-24-5 & EXTN (P.O.B.)

28  
 29 A portion of Precinct Happy Valley becomes New Precinct Happy Valley. The new  
 30 precinct is described as follows:

31 Begin at the intersection of Lake Sammamish Shoreline and the north BDRY Tax  
 32 Lot 87 & EXTN:

33

	<u>DIRECTION</u>	<u>ON</u>	<u>TO</u>
1			
2	EAST	north BDRY Tax Lot 87 & EXTN	187th AV NE
3			
4	NORTHEAST	187th AV NE	Redmond-Fall City RD
5	SOUTHEAST	Redmond-Fall City RD	east-west centerline Township 25 north
6	WEST	east-west centerline Township 25 north	north-south centerline east half Sec. 20-25-6 & EXTN
7			
8	SOUTH	north-south centerline east half Sec. 20-25-6 & EXTN	north BDRY Sec. 29-25-6
9			
10	WEST	north BDRY Sec. 29-25-6	Lake Sammamish Shoreline
11	NORTHWEST	Lake Sammamish Shoreline	north BDRY Tax Lot 87 & EXTN (P.O.B.)
12			

A portion of Happy Valley Precinct becomes New Precinct Inglewood Hill. The new precinct is described as follows:

Begin at the intersection of Lake Sammamish Shoreline and the north BDRY Sec. 29-25-6:

	<u>DIRECTION</u>	<u>ON</u>	<u>TO</u>
17			
18	EAST	north BDRY Sec. 29-25-6	north-south centerline east half Sec. 29-25-6
19			
20	SOUTH	north-south centerline east half Sec. 29-25-6	east-west centerline north half Sec. 29-25-6
21			
22	EAST	east-west centerline north half Sec. 29-25-6 & EXTN	216th AV NE
23	SOUTH	216th AV NE	NE Inglewood Hill RD
24	NORTHWEST	NE Inglewood Hill RD & EXTN	Lake Sammamish Shoreline
25			
26	NORTH	Lake Sammamish Shoreline	north BDRY Sec. 29-25-6 (P.O.B.)
27			

A portion of RED 45-1 Precinct becomes New Precinct RED 45-1. The new precinct is described as follows:

Begin at the intersection of 132nd AV NE EXTN and the south BDRY Tax Lot 12:

	<u>DIRECTION</u>	<u>ON</u>	<u>TO</u>
31			
32	EAST	south BDRY Tax Lot 12	east BDRY Tax Lot 12
33	NORTH	east BDRY Tax Lot 12	NE 124th ST

1	EASTERLY	NE 124th ST	Willows RD NE
2	SOUTH	Willows RD NE	east-west centerline south half Sec. 27-26-5
3	EAST	east-west centerline south half Sec. 27-26-5	Sammamish River Channel
4	SOUTH	Sammamish River Channel	NE 116th ST
5	EAST	NE 116th ST	Redmond Corp. Limits
6	SOUTHEAST THEN FOLLOWING	Redmond Corp. Limits	Woodinville-Redmond RD NE
7	SOUTHERLY	Woodinville-Redmond RD NE	northwest line of Puget Sound Power & Light Co. easement
8	SOUTHWEST	northwest line of Puget Sound Power & Light Co. easement	Sammamish River Channel
9	SOUTHEAST	Sammamish River Channel	south BDRY township 26 north
10	WEST	south BDRY township 26 north	north-south centerline Sec. 34- 26-5
11	NORTH	north-south centerline Sec 34-26-5	south BDRY Tax Lot 14
12	WEST	south BDRY Tax Lot 14	EXTN east BDRY Tax Lot 38
13	NORTH	EXTN & east BDRY Tax Lot 38	north BDRY Tax Lot 38
14	WEST	north BDRY Tax Lot 38	EXTN 136th AV NE
15	NORTH	EXTN 136th AV NE	EXTN NE 108 ST
16	WEST	NE 108th ST and EXTN	132nd AV NE
17	NORTH	132nd AV NE and EXTN	south BDRY Tax Lot 12 (P.O.B.)

24 A portion of RED 45-3 Precinct merges with a portion of RED 45-5 Precinct to  
 25 become New Precinct RED 45-3. The new precinct is described as follows:  
 26 Begin at the intersection of 159th AV NE and the north BDRY "Redmond Estates"  
 27 8 and 10:

28	<u>DIRECTION</u>	<u>ON</u>	<u>TO</u>
29	EAST	north BDRY "Redmond Estates" 8 & 10"	NE 110th ST
30	EAST	NE 110th ST	166th AV NE
31	SOUTH	166th AV NE	NE 104th ST
32	WEST	NE 104th ST & EXTN	EXTN 160th AV NE
33	NORTHWEST THEN FOLLOWING	EXTN & 160th AV NE	159th AV NE



1 NORTH THEN 159th AV NE north BDRY "Redmond Estates"  
 2 FOLLOWING 8 & 10 (P.O.B.)

3 A portion of RED 45-5 Precinct becomes New Precinct RED 45-4. The new precinct  
 4 is described as follows:

5 Begin at the intersection of 166th AV NE and north BDRY "Meas Verde No. 3":

<u>DIRECTION</u>	<u>ON</u>	<u>TO</u>
6 EAST	north BDRY "Mesa Verde 7 No. 3 & No. 1"	EXTN 172nd AV NE
8 SOUTH	EXTN 172nd AV NE	NE 104th ST
9 WEST	NE 104th ST	166th AV NE
10 NORTHWEST	166th AV NE	north BDRY "Mesa Verde No. 3" 11 (P.O.B.)

12 A portion of RED 45-5 Precinct merges with a portion of RED 45-1 Precinct to  
 13 become New Precinct RED 45-5. The new precinct is described as follows:

14 Begin at the intersection of Woodinville-Redmond RD NE & NE 116th ST:

<u>DIRECTION</u>	<u>ON</u>	<u>TO</u>
15 EAST	NE 116th ST	Redmond Corp. Limits
16 SOUTH THEN 17 FOLLOWING	Redmond Corp. Limits	east BDRY Sec. 36-26-5
18 SOUTH	east BDRY Sec. 36-26-5	east-west centerline Sec. 36-26-5
19 WEST	east-west centerline Sec. 20 36-26-5	166th AV NE
21 NORTH THEN 22 FOLLOWING	166th AV NE	NE 110th ST
23 WEST	NE 110th ST	north BDRY "Redmond Estate 10"
24 WEST	north BDRY "Redmond 25 Estates 7, 8, 10"	Woodinville-Redmond RD NE
26 NORTH	Woodinville-Redmond RD NE	NE 116th ST (P.O.B.)

27 and excluding unincorporated land therein

28 A portion of RED 45-5 and of RED 45-7 Precincts merges with a portion of  
 29 RED 45-9 and of Bear Creek Precincts to become New Precinct RED 45-6. The new  
 30 precinct is described as follows:

31 Begin at the intersection of 172nd AV NE and east-west centerline of Sec. 36-26-5:

<u>DIRECTION</u>	<u>ON</u>	<u>TO</u>
32 EAST	east-west centerline 33 Sec. 36-26-5	east BDRY Sec. 36-26-5

1	NORTH	east BDRY Sec. 36-26-5	Redmond Corp. Limit
2	EAST THEN		
3	FOLLOWING	Redmond Corp. Limit	NE 108th ST
4	EAST	NE 108th ST	Avondale RD NE
5	SOUTH	Avondale RD NE	Bear Creek
6	SOUTHEAST	Bear Creek	EXTN NE 100th ST
7	WEST	EXTN NE 100th ST	Avondale RD NE
8	SOUTHWEST	Avondale RD NE	180th AV NE
9	NORTH	180th AV NE	Remdond Corp. Limit
10	NORTHWEST		
11	THEN		
12	FOLLOWING	Redmond Corp. Limit	NE 95th ST & EXTN
13	WEST	NE 95th ST & EXTN	north-south centerline east half
14			Sec. 1-25-5
15	NORTH	north-south centerline	NE 100th ST & EXTN
16		east half Sec. 1-25-5	
17	WEST	NE 100th ST & EXTN	172nd AV NE & EXTN
18	NORTH	172nd AV NE & EXTN	east-west centerline Sec. 36-26-25
19			(P.O.B.)
20		together with that parcel of property commonly known as	
21		Farrel McWhirter Park, and excluding all unincorporated	
22		lands contained therein	

19 A portion of RED 45-7 Precinct merges with portions of RED 45-19 and of Bear  
 20 Creek Precincts to become New Precinct RED 45-7. The new precinct is described  
 21 as follows:

22 Begin at the intersection of Avondale RD NE and Redmond Corp. Limits in Sec.  
 23 6-25-6:

24	<u>DIRECTION</u>	<u>ON</u>	<u>TO</u>
25	SOUTH	Redmond Corp. Limits	NE 95th ST
26	EAST	NE 95th ST	Redmond Corp. Limits
27	SOUTH THEN		
28	FOLLOWING	Redmond Corp. Limits	NE Union Hill RD
29	WESTERLY	NE Union Hill RD	Avondale RD NE
30	NORTHEAST	Avondale RD NE	Redmond Corp. Limits (P.O.B.)

31 A portion of RED 45-9 Precinct becomes New Precinct RED 45-9. The new precinct  
 32 is described as follows:

33 Begin at the intersection of 166th AV NE and the south BDRY "Hillcrest Park":

	<u>DIRECTION</u>	<u>ON</u>	<u>TO</u>
1			
2	EAST	south BDRY "Hillcrest Park"	west BDRY "Sandy Hill Terrace"
3	NORTH	west BDRY "Sandy Hill Terrace"	NE 100th ST
4			
5	EAST	NE 100th ST & EXTN	north-south centerline east half Sec. 1-25-5
6	SOUTH	north-south centerline east half Sec. 1-25-5	EXTN NE 95th ST
7			
8	WEST	EXTN & NE 95th ST	166th AV NE
9	NORTHERLY	166th AV NE	south BDRY "Hillcrest Park" (P.O.B.)

10

11 A portion of RED 45-9 Precinct merges with a portion of RED 45-11 Precinct to  
12 become New Precinct RED 45-10. The new precinct is described as follows:

13 Begin at the intersection of 166th AV NE and NE 104th ST:

	<u>DIRECTION</u>	<u>ON</u>	<u>TO</u>
14			
15	EAST	NE 104th ST	north-south centerline Sec. 36-26-5
16			
17	SOUTH	north-south centerline Sec. 36-26-5	NE 100th ST
18	WEST	NE 100th ST	west BDRY "Sandy Hill Terrace"
19	SOUTH	west BDRY "Sandy Hill Terrace"	EXTN south BDRY "Hillcrest Park"
20			
21	WEST	south BDRY "Hillcrest Park" & EXTN	166th AV NE
22	NORTHWEST	166th AV NE	NE 104th ST (P.O.B.)

23

24 A portion of RED 45-11 Precinct becomes New Precinct RED 45-11. The new pre-  
25 cinct is described as follows:

26 Begin at the intersection of west BDRY "Redmond Estates Div. No. 4" EXTN and  
27 NE 104th ST EXTN:

	<u>DIRECTION</u>	<u>ON</u>	<u>TO</u>
28			
29	EAST	EXTN. & NE 104th ST	166th AV NE
30	SOUTH	166th AV NE	NE 99th ST
31	WEST	NE 99th ST	west BDRY "Redmond Estates Div. No. 1 and 4 EXTN
32			
33	NORTH	west BDRY "Redmond Estates Div. No. 1 and 4 and EXTN	EXTN NE 104th ST (P.O.B.)

1 A portion of RED 45-3 Precinct merges with a portion of RED 45-11 Precinct to  
 2 become New Precinct RED 45-12. The new precinct is described as follows:  
 3 Begin at the intersection of Woodinville-Redmond RD NE and north BDRY "Redmond  
 4 Estates" NO. 7, 8, 10:

<u>DIRECTION</u>	<u>ON</u>	<u>TO</u>
EAST	north BDRY "Redmond Estates" No. 7, 8, 10	159th AV NE
SOUTHERLY	159th AV NE	160th AV NE
SOUTHEAST THEN FOL- LOWING	160th AV NE	EXTN & NE 104th ST
WEST	EXTN & NE 104th ST	west BDRY "Redmond Estates Div. No. 4" & EXTN
SOUTH	west BDRY "Redmond Estates Div. No. 4" & EXTN	north BDRY "Red Ridge"
WEST	north BDRY "Red Ridge"	Woodinville-Redmond RD NE
NORTH	Woodinville-Redmond RD NE	north BDRY "Redmond Estates" No. 7, 8, 10 (P.O.B.)

17 A portion of RED 45-13 Precinct becomes New Precinct RED 45-13. The new pre-  
 18 cinct is described as follows:

19 Begin at the intersection of 132nd AV NE and the south BDRY Tax Lot 93:

<u>DIRECTION</u>	<u>ON</u>	<u>TO</u>
EAST	south BDRY Tax Lot 93	east BDRY Tax Lot 92
SOUTH	east BDRY Tax Lot 92 & EXTN	north BDRY Tax Lot 7
EAST THEN FOLLOWING	BDRY Tax Lot 7 & EXTN	Puget Sound Power and Light Co. easement
EAST	Puget Sound Power and Light Co. easement	north-south centerline Sec. 3-25- 5
NORTH	north-south centerline Sec. 3-25-5	north BDRY township 25 north
EAST	north BDRY township 25 north	Sammamish River Channel
SOUTHERLY	Sammamish River Channel	EXTN NE 85th ST
WEST	EXTN NE 85th ST	Willows RD NE
SOUTHEAST	Willows RD NE	NE 80th ST
WEST THEN FOLLOWING	NE 80th ST and NE Redmond DR	132nd AV NE
NORTH	132nd AV NE	south BDRY Tax Lot 93 (P.O.B.)

1 A portion of RED 45-11 and of RED 45-15 Precincts merges with a portion of  
 2 RED 45-21 Precinct to become New Precinct RED 45-14. The new precinct is  
 3 described as follows:

4 Begin at the intersection of Sammamish River Channel and the northwest line of the  
 5 Puget Sound Power and Light Co. transmission line easement:

<u>DIRECTION</u>	<u>ON</u>	<u>TO</u>
NORTHEAST	northwest BDRY of the Puget Sound Power & Light Co. transmission line easement	Woodinville-Redmond RD NE
SOUTHEAST	Woodinville-Redmond RD NE	South BDRY "Horizon West"
EAST	South BDRY "Horizon West" and NE 95th ST	166th AV NE
SOUTH	166th AV NE	NE 85th ST
WEST	NE 85th ST	Sammamish River Channel
NORTH	Sammamish River Channel	northwest BDRY of the Puget Sound Power & Light Co. transmission line easement (P.O.B.)

15 A portion of RED 45-15 Precinct merges with a portion of RED 45-11 Precinct to  
 16 become New Precinct RED 45-15. The new precinct is described as follows:

17 Begin at the intersection of Woodinville-Redmond RD NE and north BDRY "Red  
 18 Ridge":

<u>DIRECTION</u>	<u>ON</u>	<u>TO</u>
EAST	north BDRY "Red Ridge"	east BDRY "Red Ridge"
SOUTH	East BDRY "Red Ridge"	NE 99th ST
EAST	NE 99th ST	166th AV NE
SOUTH	166th AV NE	NE 95th ST
WEST	NE 95th ST & south BDRY "Horizon West"	Woodinville-Redmond RD NE
NORTHWEST	Woodinville-Redmond RD NE	north BDRY "Red Ridge" (P.O.B.)

27 A portion of RED 45-17 Precinct merges with portions of RED 45-19 and RED 45-21  
 28 Precincts to become New Precinct RED 45-17. The new precinct is described as  
 29 follows:

30 Begin at the intersection of 166th AV NE and NE 95th ST:

<u>DIRECTION</u>	<u>ON</u>	<u>TO</u>
EAST	NE 95th ST	171st AV NE

1 SOUTH 171st AV NE NE 88th ST  
 2 WEST NE 88th ST 166th AV NE  
 3 NORTH 166th AV NE NE 95th ST (P.O.B.)  
 4

5 A portion of RED 45-19 Precinct merges with a portion of RED 45-17 Precinct  
 6 to become New Precinct RED 45-19. The new precinct is described as follows:

7 Begin at the intersection of 171st AV NE and NE 95th ST:

8	<u>DIRECTION</u>	<u>ON</u>	<u>TO</u>
9	EAST	NE 95th ST	Redmond Corp. Limit
10	SOUTH THEN	Redmond Corp. Limit	northeast BDRY "Hillside East"
11	FOLLOWING		
12	SOUTHEAST	northeast BDRY "Hillside East"	Avondale RD NE
13	SOUTHWEST	Avondale RD NE	EXTN NE 80th ST
14	WEST	NE 80th ST & EXTN	171st AV NE
15	NORTHERLY	171st AV NE	NE 95th ST (P.O.B.)

16  
 17 A portion of RED 45-19 Precinct merges with a portion of RED 45-21 Precinct  
 18 to become New Precinct RED 45-20. The new precinct is described as follows:

19 Begin at the intersection of 166th AV NE and NE 88th ST:

20	<u>DIRECTION</u>	<u>ON</u>	<u>TO</u>
21	EAST	NE 88th ST	171st AV NE
22	SOUTHERLY	171st AV NE	NE 80th ST
23	WEST	NE 80th ST	166th AV NE
24	NORTH	166th AV NE	NE 88th ST (P.O.B.)

25  
 26 A portion of RED 45-21 Precinct merges with portions of RED 45-7, RED 45-13,  
 27 Mabel, and Bear Creek Precincts to become New Precinct RED 45-21. The new  
 28 precinct is described as follows:

29 Begin at the intersection of Willows RD NE and the EXTN of NE 85th ST:

30	<u>DIRECTION</u>	<u>ON</u>	<u>TO</u>
31	EAST	NE 85th ST and EXTN	166th AV NE
32	SOUTH	166th AV NE	NE 80th ST
33	EAST	NE 80th ST & EXTN	NE Union Hill RD

1	EASTERLY	NE Union Hill RD	EXTN east BDRY Tax Lot 26
2	SOUTH	EXTN & east BDRY Tax Lot 26	north BDRY Tax Lot 81
3	EAST	north BDRY Tax Lot 81	Redmond Corp. Limit
4	SOUTH	Redmond Corp. Limit	south BDRY Tax Lot 78
5	WEST	south BDRY Tax Lot 78	187th AV NE
6	SOUTH THEN FOLLOWING	187th AV NE & NE 65th ST	east BDRY Tax Lot 67
7			
8	SOUTH THEN FOLLOWING	east BDRY Tax Lot 67	north BDRY Tax Lot 44
9	EAST	north BDRY Tax Lot 44	east BDRY Tax Lot 44
10	SOUTH	east BDRY Tax Lot 44	south BDRY Tax Lot 44
11	WEST THEN FOLLOWING	south BDRY Tax Lot 44	NE Redmond-Fall City RD
12			
13	SOUTHEAST	NE Redmond-Fall City RD	187th AV NE
14	SOUTHWEST	187th AV NE & EXTN	Lake Sammamish Shoreline
15	NORTHWEST	Lake Sammamish Shoreline	Redmond Corp. Limit
16	EAST THEN FOLLOWING	Redmond Corp. Limit	State Highway 901
17	NORTHWEST	State Highway 901	Willows RD NE
18	NORTHWEST	Willows RD NE	EXTN NE 85th ST (P.O.B.)
19			
20		Together with that parcel of property commonly known as Arthur Johnson Park.	
21			

A portion of RED 48-1 Precinct becomes New Precinct RED 48-1. The new precinct is described as follows:

Begin at the intersection of 132nd AV NE and NE Redmond DR:

	<u>DIRECTION</u>	<u>ON</u>	<u>TO</u>
25			
26	SOUTHEAST	NE Redmond DR	140th AV NE
27	SOUTH	140th AV NE	NE 74th ST
28	NORTHWEST	NE 74th ST	NE 75th ST
29	THEN FOLLOWING		
30	WEST	NE 75th ST	north-south centerline west half Sec. 10-25-5
31			
32	NORTH	north-south centerline west half Sec. 10-25-5	NE 80th ST
33	WEST	NE 80th ST	133rd AV NE

1	NORTH	133rd AV NE	BDRY of Redmond Annex. Ordinance No. 698
2	WEST THEN	BDRY Redmond Annex. Or-	133rd AV NE
3	FOLLOWING	dinance No. 698	
4	NORTH	133rd AV NE	NE 83rd ST
5	EAST	NE 83rd ST	134th AV NE
6	NORTH	134th AV NE	EXTN NE 85th ST
7	WEST	EXTN NE 85th ST	132nd AV NE
8	NORTH	132nd AV NE	NE Redmond DR (P.O.B.)

9  
10  
11  
12  
13  
14  
15  
16  
17  
18  
19  
20  
21  
22  
23  
24  
25  
26  
27  
28  
29  
30  
31  
32  
33

A portion of RED 48-3 Precinct merges with a portion of RED 48-1 Precinct to become New Precinct RED 48-3. The new precinct is described as follows:

Begin at the intersection of 140th AV NE and NE Redmond DR:

<u>DIRECTION</u>	<u>ON</u>	<u>TO</u>
SOUTHEAST	NE Redmond DR	east BDRY "Woodford"
SOUTH	east BDRY "Woodford"	south BDRY "Woodford"
WEST	south BDRY "Woodford"	140th AV NE
NORTH	140th AV NE	NE Redmond DR (P.O.B.)

A portion of RED 48-5 Precinct becomes New Precinct RED 48-5. The new precinct is described as follows:

Begin at the intersection of east BDRY of "Woodford" and NE 80th ST:

<u>DIRECTION</u>	<u>ON</u>	<u>TO</u>
EAST	NE 80th ST	152nd AV NE & EXTN
SOUTH	152nd AV NE & EXTN	NE 70th ST
WEST	NE 70th ST	148th AV NE
NORTH	148th AV NE	north BDRY Grass Lawn Park
WEST	north BDRY Grass Lawn Park	east BDRY "Woodford"
NORTH	east BDRY "Woodford"	NE 80th ST (P.O.B.)

Portions of RED 48-7, RED 48-5, and RED 48-17 Precincts merge to become New Precinct RED 48-6. The new precinct is described as follows:

Begin at the intersection of 152nd AV NE and EXTN and State Highway No. 901:



	<u>DIRECTION</u>	<u>ON</u>	<u>TO</u>
1			
2	SOUTHEAST	State Highway No. 901	State Highway No. 520
3	SOUTHWEST	State Highway No. 520	east BDRY Lots 3,10 "East Side"
4	NORTH	east BDRY Lots 3,10 "East Side" and 152nd AV NE	NE 68th ST
5	EASTERLY	NE 68th ST	Old Redmond RD
6	NORTHWEST	Old Redmond RD	152nd AV NE
7	NORTH	152nd AV NE & EXTN	State Highway No. 901 (P.O.B.)
8			
9			

A portion of RED 48-19 Precinct merges with a portion of RED 48-7 Precinct to become New Precinct RED 48-7. The new precinct is described as follows:

Begin at the intersection of 156th AV NE and State Highway No. 520:

	<u>DIRECTION</u>	<u>ON</u>	<u>TO</u>
13	NORTHEAST	State Highway No. 520	Redmond Corp. Limit
14	SOUTHEAST	Redmond Corp. Limit	NE 60th ST EXTN
15	WEST	NE 60th ST EXTN	east BDRY "The Meadows Div. No.2"
16	SOUTH	east BDRY "The Meadows Div. No. 2"	south BDRY "The Meadows Div. No. 2"
17	WEST	south BDRY "The Meadows Div. No. 2"	156th AV NE
18	NORTH	156th AV NE	State Highway No. 520 (P.O.B.)
19			
20			

A portion of RED 48-9 Precinct merges with a portion of RED 48-11 Precinct to become New Precinct RED 48-9. The new precinct is described as follows:

Begin at the intersection of east BDRY Rosehill Jr High and NE 75th ST:

	<u>DIRECTION</u>	<u>ON</u>	<u>TO</u>
25	EAST	NE 75th ST	NE 74th ST
26	SOUTHEAST THEN FOL- LOWING	NE 74th ST	140th AV NE
27	SOUTH	140th AV NE	north BDRY Grass Lawn Park & EXTN
28	EAST	north BDRY Grass Lawn Park & EXTN	148th Ave NE
29	SOUTH	148th AV NE	Old Redmond RD
30	SOUTHWEST THEN FOL- LOWING	Old Redmond RD	140th AV NE
31			
32			
33			

1 NORTH 140th AV NE north BDRY "Sixty-01"  
 2 WEST north BDRY "Sixty-01" east BDRY Rosehill Jr. High  
 3 NORTH east BDRY Rosehill Jr. High NE 75th ST (P.O.B.)  
 4  
 5

6 A portion of RED 48-11 Precinct merges with a portion of RED 48-1 Precinct to  
 7 become New Precinct RED 48-11. The new precinct is described as follows:

8 Begin at the intersection of 132nd AV NE and NE 80th ST:

	<u>DIRECTION</u>	<u>ON</u>	<u>TO</u>
9	EAST	NE 80th ST	north-south centerline west half
10			Sec. 10-25-5
11	SOUTH	north-south centerline	NE 75th ST
12		west half Sec. 10-25-5	
13	EAST	NE 75th ST	east BDRY Rosehill Jr. High
14	SOUTH	east BDRY Rosehill Jr. High	north BDRY "Sixty-01"
15	WEST	north BDRY "Sixty-01"	west BDRY "Sixty-01"
16	SOUTH	west BDRY "Sixty-01"	south BDRY "Keystone Add."
17	WEST	south BDRY "Keystone Add."	134th AV NE
18			
19	NORTH	134th AV NE	NE 68th ST
20	WEST	NE 68th ST	132nd AV NE
21	NORTH	132nd AV NE	NE 70th ST
22	EAST	NE 70th ST	west BDRY "Stratwood" & EXTN
23	NORTH	west BDRY "Stratwood" & EXTN	NE 75th ST
24	EAST	NE 75th ST	134th AV NE
25	NORTH	134th AV NE	south BDRY "Morris Manor"
26	WEST	south BDRY "Morris Manor"	east BDRY Tax Lots 95, 91
27	SOUTH	east BDRY Tax Lots 95,91	south BDRY Tax Lots 131, 95
28	WEST	south BDRY Tax Lots 131, 95	west BDRY Tax Lots 139, 131
29			
30	NORTH	west BDRY Tax Lots 139, 131	south BDRY "Morris Manor"
31	WEST	south BDRY "Morris Manor"	132nd AV NE
32	NORTH	132nd AV NE	NE 80th ST (P.O.B.)
33			

1 A portion of RED 48-13 Precinct merges with a portion of RED 48-9 Precinct to  
2 become New Precinct RED 48-12. The new precinct is described as follows:

3 Begin at the intersection of west BDRY "Sixty-01" and north BDRY "Sixty-01":

<u>DIRECTION</u>	<u>ON</u>	<u>TO</u>
4 EAST	north BDRY "Sixty-01"	140th AV NE
5 SOUTH	140th AV NE	south BDRY units 350-770 "Sixty-01"
6 WEST	south BDRY units 350-770 "Sixty-01"	west BDRY "Sixty-01"
7 NORTH	west BDRY "Sixty-01"	north BDRY "Sixty-01" (P.O.B.)

10  
11 A portion of RED 48-13 Precinct becomes New Precinct RED 48-13. The new  
12 precinct is described as follows:

13 Begin at the intersection of west BDRY "Sixty-01" and south BDRY units 350-770  
14 of "Sixty-01":

<u>DIRECTION</u>	<u>ON</u>	<u>TO</u>
15 EAST	south BDRY units 350-770	east BDRY "Sixty-01"
16 SOUTH	east BDRY "Sixty-01"	south BDRY "Sixty-01"
17 WEST	south BDRY "Sixty-01"	west BDRY "Sixty-01"
18 NORTH	west BDRY "Sixty-01"	south BDRY units 350-770 (P.O.B.)

19  
20  
21 A portion of RED 48-15 Precinct merges with a portion of Silver Spurs Precinct  
22 to become New Precinct RED 48-14. The new precinct is described as follows:

23 Begin at the intersection of 140th AV NE and Old Redmond RD:

<u>DIRECTION</u>	<u>ON</u>	<u>TO</u>
24 EAST	Old Redmond RD	west BDRY "Bristol Wood"
25 SOUTH	west BDRY "Bristol Wood"	north BDRY "Wildwood Glen II"
26 WEST	north BDRY "Wildwood Glen II"	east BDRY "Bellewood East 9"
27 SOUTH	east BDRY "Bellewood East 9" & EXTN	south BDRY Sec. 10-25-5
28 WEST	south BDRY Sec. 10-25-5	140th AV NE
29 NORTH	140th AV NE	Old Redmond RD (P.O.B.)

32

33

1 A portion of RED 48-15 Precinct merges with a portion of Silver Spurs to become  
2 New Precinct RED 48-15. The new precinct is described as follows:

3 Begin at the intersection of the west BDRY of "Bristol Wood" and Old Redmond  
4 RD:

<u>DIRECTION</u>	<u>ON</u>	<u>TO</u>
NORTHEAST	Old Redmond RD	148th AV NE
SOUTH	148th AV NE	south BDRY Sec. 10-25-5
WEST	south BDRY Sec. 10-25-5	east BDRY "Bellewood East 9" & EXTN
NORTH	east BDRY "Bellewood East 9" & EXTN	north BDRY "Wildwood Glen II"
EAST	north BDRY "Wildwood Glen II"	west BDRY "Bristol Wood"
NORTH	west BDRY "Bristol Wood"	Old Redmond RD (P.O.B.)

14 A portion of RED 48-17 Precinct becomes New Precinct RED 48-17. The new pre-  
15 cinct is described as follows:

16 Begin at the intersection of 148th AV NE and NE 70th ST:

<u>DIRECTION</u>	<u>ON</u>	<u>TO</u>
EAST	NE 70th ST	Old Redmond RD
SOUTHEAST	Old Redmond RD	NE 68th ST
WESTERLY	NE 68th ST	152nd AV NE
SOUTH	152nd AV NE	NE 60th ST
WEST	NE 60th ST	148th AV NE
NORTH	148th AV NE	NE 70th ST (P.O.B.)

25 A portion of RED 48-19 Precinct merges with a portion of RED 48-7 Precinct to  
26 form New Precinct RED 48-18. The new precinct is described as follows:

27 Begin at the intersection of State Highway No. 520 and 156th AV NE:

<u>DIRECTION</u>	<u>ON</u>	<u>TO</u>
SOUTH	156th AV NE	156th DR NE
SOUTHEAST	156th DR NE	NE 53rd ST
EAST	NE 53rd ST	159th AV NE
SOUTH	159th AV NE	NE 51st ST
WEST	NE 51st ST	west margin State Highway No. 520

1           NORTHEAST    west margin State High-       156th AV NE (P.O.B.).  
 2                            way No. 520

3  
 4  
 5   A portion of RED 48-19 Precinct becomes New Precinct RED 48-19. The new pre-  
 6   cinct is described as follows:

7   Begin at the intersection of 156th AV NE and south BDRY "The Meadows No. 2":

8	<u>DIRECTION</u>	<u>ON</u>	<u>TO</u>
9	EAST	south BDRY "The Meadows No. 2"	east BDRY "The Meadows No. 2"
10			
11	NORTH	east BDRY "The Meadows No. 2"	north BDRY Westside Park
12	EAST	north BDRY Westside Park	West Lake Sammamish Parkway NE
13	SOUTHEAST	West Lake Sammamish Parkway NE	NE 51st ST
14			
15	SOUTHWEST	NE 51st ST	159th AV NE
16	NORTH	159th AV NE	NE 53rd ST
17	WEST	NE 53rd ST	156th DR NE
18	NORTHWEST	156th DR NE	156th AV NE
19	THEN FOL- LOWING		
20	NORTH	156th AV NE	south BDRY "The Meadows NO. 2".(P.O.

21   A portion of RED 48-21 Precinct merges with "Fir Tree Add." to become New Pre-  
 22   cinct RED 48-21. The new precinct is described as follows:

23   Begin at the intersection of 148th AV NE and NE 51st ST:

24	<u>DIRECTION</u>	<u>ON</u>	<u>TO</u>
25	EAST THEN FOLLOWING	NE 51st ST	West Lake Sammamish Parkway NE
26			
27	SOUTHEAST THEN FOL- LOWING	West Lake Sammamish Parkway NE	NE 46th ST
28			
29	NORTHWEST THEN FOL- LOWING	NE 46th ST	162nd AV NE & EXTN
30			
31	SOUTH	162nd AV NE & EXTN	NE 40th ST
32	WEST	NE 40th ST	Redmond Corp. Limit
33	SOUTH THEN FOLLOWING	Redmond Corp. Limit	Bellevue-Redmond RD

1           SOUTHWEST    Bellevue-Redmond RD           NE 20th ST  
 2           THEN FOL-  
           LOWING  
 3           WEST           NE 20th ST                   southeast BDRY Tax Lot 31  
 4           SOUTHWEST    southeast BDRY Tax Lot 31    148th AV NE  
 5           NORTH          148th AV NE                   NE 51st ST (P.O.B.)  
 6

7           A portion of RED 48-21 Precinct and a portion of RED 48-25 Precinct merge to  
 8           form New Precinct RED 48-22. The new precinct is described as follows:

9           Begin at the intersection of NE 46th ST & EXTN 162nd AV NE:

<u>DIRECTION</u>	<u>ON</u>	<u>TO</u>
11           EAST THEN FOLLOWING	NE 46th ST	Bellevue-Redmond RD
12           NORTHWEST	Bellevue-Redmond RD	West Lake Sammamish Parkway NE
13           SOUTHEAST THEN FOL- LOWING	West Lake Sammamish Parkway NE	NE 40th ST
15           WEST	NE 40th ST	EXTN 162nd AV NE
16           NORTH	EXTN 162nd AV NE	NE 46th ST (P.O.B.)

18           A portion of RED 48-23 Precinct becomes New Precinct RED 48-23. The new pre-  
 19           cinct is described as follows:

20           Begin at the intersection of Bellevue-Redmond RD and north BDRY Lake Hill Sewer  
 21           District:

<u>DIRECTION</u>	<u>ON</u>	<u>TO</u>
23           NORTHEAST	north BDRY Lake Hill Sewer District (Tax Lot 42)	Sammamish River Channel
25           SOUTHEAST	Sammamish River Channel	Lake Sammamish Shoreline
26           SOUTHEAST	Lake Sammamish Shoreline	EXTN NE 40th ST
27           WEST	EXTN NE 40th ST	West Lake Sammamish Parkway NE
28           NORTH THEN FOLLOWING	West Lake Sammamish Park- way NE	north BDRY Lake Hill Sewer Dist- rict (Tax Lot 42) (P.O.B.)

30           A portion of RED 48-23 Precinct merges with a portion of RED 48-25 Precinct to  
 31           become New Precinct RED 48-24. The new precinct is described as follows:

32           Begin at the intersection of 172nd AV NE and NE 40th ST:  
 33

1	<u>DIRECTION</u>	<u>ON</u>	<u>TO</u>
2	EAST	NE 40th ST	Sammamish Lake Shoreline
3	SOUTHEAST	Sammamish Lake Shoreline	south BDRY Gateway Park
4	SOUTHWEST	south BDRY Gateway Park	West Lake Sammamish Parkway NE
5	NORTHWEST	West Lake Sammamish Parkway NE	NE 36th ST
6			
7	WEST	NE 36th ST	172nd AV NE
8	NORTH	172nd AV NE	NE 40th ST (P.O.B.)

9  
10 A portion of RED 48-25 Precinct becomes New Precinct RED 48-25. The new precinct is described as follows:

11 Begin at the intersection of 172nd AV NE and NE 36th ST:

12	<u>DIRECTION</u>	<u>ON</u>	<u>TO</u>
13	EAST	NE 36th ST	West Lake Sammamish Parkway NE
14	SOUTHEAST	West Lake Sammamish Parkway NE	180th AV NE
15			
16	SOUTH	180th AV NE	NE 32nd ST & EXTN
17	WEST	NE 32nd ST & EXTN	172nd AV NE
18	NORTH	172nd AV NE	NE 36th ST (P.O.B.)

19  
20 A portion of RED 48-27 Precinct becomes New Precinct RED 48-26. The new precinct is described as follows:

21 Begin at the intersection of 172nd AV NE and NE 32nd ST & EXTN:

22	<u>DIRECTION</u>	<u>ON</u>	<u>TO</u>
23	EAST	NE 32nd ST & EXTN	north-south centerline east half Sec. 24-25-5
24			
25	SOUTH	north-south centerline east half Sec. 24-25-5	NE 24th ST
26			
27	WEST	NE 24th ST	172nd AV NE
28	NORTH	172nd AV NE & EXTN	NE 32nd ST & EXTN (P.O.B.)

29  
30 A portion of RED 48-27 Precinct becomes New Precinct RED 48-27. The new precinct is described as follows:

31 Begin at the intersection of north-south centerline east half Sec. 24-25-5  
32 and NE 32nd ST & EXTN:  
33

	<u>DIRECTION</u>	<u>ON</u>	<u>TO</u>
1			
2	EAST	NE 32nd ST & EXTN	180th AV NE
3	SOUTH	180th AV NE	NE 24th ST
4	WEST	NE 24th ST	north-south centerline of east half Sec. 24-25-5
5			
6	NORTH	north-south centerline of east half Sec. 24-25-5	NE 32nd St & EXTN (P.O.B.)
7			

8 A portion of RED 48-29 Precinct merges with a portion of RED 48-23 Precinct to  
 9 become New Precinct RED 48-28. The new precinct is described as follows:  
 10 Begin at the intersection of south BDRY Gateway Park and Lake Sammamish Shore-  
 11 line:

	<u>DIRECTION</u>	<u>ON</u>	<u>TO</u>
12			
13	SOUTHEAST	Lake Sammamish Shoreline	south BDRY Tax Lot 130
14	SOUTHWEST	south BDRY Tax Lot 130	north BDRY "Brae Burn" & EXTN
15	WEST THEN FOLLOWING	north BDRY "Brae Burn C" & EXTN	180th AV NE
16			
17	NORTH	180th AV NE	West Lake Sammamish Parkway NE
18	NORTHWEST	West Lake Sammamish Parkway NE	south BDRY Gateway Park
19	NORTHEAST	south BDRY Gateway Park	Lake Sammamish Shoreline (P.O.B.)
20			

21 A portion of RED 48-29 Precinct merges with RED 48-23 Precinct to become New  
 22 Precinct RED 48-29. The new precinct is described as follows:  
 23 Begin at the intersection of 180th AV NE and north BDRY "Brae Burn":

	<u>DIRECTION</u>	<u>ON</u>	<u>TO</u>
24			
25	EAST THEN FOLLOWING	north BDRY "Brae Burn" & EXTN	south BDRY Tax Lot 130
26			
27	NORTHEAST	south BDRY Tax Lot 130	Lake Sammamish Shoreline
28	SOUTHEAST	Lake Sammamish Shoreline	NE 24th ST EXTN
29	WEST	NE 24th ST & EXTN	180th AV NE
30	NORTH	180th AV NE	north BDRY "Brae Burn" (P.O.B.)
31			

32 A portion of RED 48-31 Precinct becomes New Precinct RED 48-30. The new pre-  
 33 cinct is described as follows:



1 Begin at the intersection of Redmond Corporate Limit and NE 24th ST:

2	<u>DIRECTION</u>	<u>ON</u>	<u>TO</u>
3	EAST	NE 24th ST	182nd AV NE
4	SOUTH	182nd AV NE	Redmond Corp. Limit
5	WEST THEN NORTH	Redmond Corp. Limit	NE 24th ST (P.O.B.)

7 A portion of RED 48-31 Precinct becomes New Precinct RED 48-31. The new pre-  
8 cinct is described as follows:

9 Begin at the intersection of 182nd AV NE and NE 24th ST:

10	<u>DIRECTION</u>	<u>ON</u>	<u>TO</u>
11	EAST	NE 24th ST	Sammamish Lake Shoreline
12	SOUTH	Sammamish Lake Shoreline	Redmond Corp. Limit
13	WEST THEN FOLLOWING	Redmond Corp. Limit	182nd AV NE
14	NORTH	182nd AV NE	NE 24th ST (P.O.B.)

1  
2  
3  
4  
5  
6  
7  
8  
9  
10  
11  
12  
13  
14  
15  
16  
17  
18  
19  
20  
21  
22  
23  
24  
25  
26  
27  
28  
29  
30  
31  
32  
33

1 A portion of SEA 1-53 becomes New Precinct SEA 1-53. The new precinct is  
 2 described as follows:

3 Begin at the intersection of Stone AV N and N 120th ST EXTN:

4	<u>DIRECTION</u>	<u>ON</u>	<u>TO</u>
5	EAST	N 120th ST & EXTN	Meridian AV N
6	NORTH	Meridian AV N	N 122nd ST
7	EAST	N 122nd ST	1st AV NE
8	SOUTH	1st AV NE	N 120th ST
9	WEST	N 120th ST	Corliss AV N
10	SOUTH	Corliss AV N	N 115th ST
11	WEST	N 115th ST	Stone AV N
12	NORTH	Stone AV N	N 120th ST EXTN (P.O.B.)

14 A portion of SEA 1-53 becomes New Precinct SEA 1-54. The precinct is  
 15 described as follows:

16 Begin at the intersection of Aurora AV N and N 115th ST:

17	<u>DIRECTION</u>	<u>ON</u>	<u>TO</u>
18	EAST	N 115th ST	Meridian AV N
19	SOUTH	Meridian AV N	N 107th ST
20	WEST	N 107th ST	Aurora AV N
21	NORTH	Aurora AV N	N 115th ST (P.O.B.)

23 Precinct SEA 32-207 merges with SEA 32-205 to become New Precinct SEA 32-205.

24 The new precinct is described as follows:

25 Begin at the intersection of 6th AV NW and NW 97th ST:

26	<u>DIRECTION</u>	<u>ON</u>	<u>TO</u>
27	EAST	NW 97th ST	3rd AV NW
28	NORTH	3rd AV NW	NW & N 100th ST
29	EAST	NW & N 100th ST	Palatine AV N
30	SOUTH	Palatine AV N	N 97th ST
31	WEST	N 97th ST	1st AV NW
32	SOUTH	1st AV NW	NW 95th ST
33	WEST	NW 95th ST	3rd AV NW

1	SOUTH	3rd AV NW	NW 92nd ST
2	EAST	NW 92nd ST	2nd AV NW
3	SOUTH	2nd AV NW	NW 90th ST
4	WEST	NW 90th ST	6th AV NW
5	NORTH	6th AV NW	NW 97th ST (P.O.B.)

6

7 Precinct SEA 36-319 merges with Precinct SEA 36-321 and a portion of Precinct  
8 SEA 36-351 to become New Precinct SEA 36-319. The new precinct is described  
9 as follows:

10 Begin at the intersection of 3rd AV N and Aloha ST:

11	<u>DIRECTION</u>	<u>ON</u>	<u>TO</u>
12	EAST	Aloha ST	4th AV N
13	NORTH	4th AV N	Ward ST
14	EAST	Ward ST	5th AV N
15	SOUTH	5th AV N	Aloha ST
16	EAST	Aloha ST	Aurora AV N
17	NORTH	Aurora AV N	Lee ST EXTN
18	EAST	Lee ST & EXTN	Westlake AV N
19	SOUTH THEN		
20	FOLLOWING	Westlake AV N	Denny Way
21	WEST	Denny Way	Broad ST
22	NORTHEAST	Broad ST	5th AV N
23	NORTH	5th AV N	W Mercer ST
24	WEST	W Mercer ST	3rd AV N
25	NORTH	3rd AV N	Aloha ST (P.O.B.)

26

27 Precinct SEA 36-305 merges with Precinct SEA 36-331 to become New Precinct  
28 SEA 36-331. The new precinct is described as follows:

29 Begin at the intersection of 7th AV W and W Highland Drive:

30	<u>DIRECTION</u>	<u>ON</u>	<u>TO</u>
31	EAST	W Highland DR	3rd AV W
32	SOUTH	3rd AV W	W Kinnear PL
33	EAST	W Kinnear PL	2nd AV W

1	SOUTH	2nd AV W	W Olympic PL
2	WEST	W Olympic PL	5th AV W
3	NORTH	5th AV W	W Kinnear PL
4	NORTHWEST	W Kinnear PL	W Prospect ST
5	WEST	W Prospect ST	7th AV W
6	NORTH	7th AV W	W Highland DR (P.O.B.)

7

8 Precinct SEA 36-347 merges with Precinct SEA 36-349 and with a portion of  
9 Precinct SEA 36-351 to become New Precinct SEA 36-347. The new precinct is  
10 described as follows:

11 Begin at the intersection of Elliott Bay Shoreline and W Harrison ST:

12	<u>DIRECTION</u>	<u>ON</u>	<u>TO</u>
13	EAST	W Harrison ST	Queen Anne AV N
14	NORTH	Queen Anne AV N	Republican ST
15	EAST	Republican ST	Warren AV N
16	NORTH	Warren AV N	Mercer ST
17	EAST	Mercer ST	5th AV N
18	SOUTH	5th AV N	Broad ST
19	SOUTHWEST	Broad ST	Denny Way
20	WEST	Denny Way	Elliott Bay Shoreline
21	NORTHWEST	Elliott Bay Shoreline	W Harrison ST (P.O.B.)

22

23 A portion of Precinct SEA 36-351 becomes New Precinct SEA 36-351. The new  
24 precinct is described as follows:

25 Begin at the intersection of Elliott Bay Shoreline and Denny Way:

26	<u>DIRECTION</u>	<u>ON</u>	<u>TO</u>
27	EAST	Denny Way	4th AV
28	SOUTHEAST	4th AV	Vine ST
29	SOUTHWEST	Vine ST & EXTN	Elliott Bay Shoreline
30	NORTHWEST	Elliott Bay Shoreline	Denny Way (P.O.B.)

31

32

33

1 Precinct SEA 43-147 merges with Precinct SEA 43-149 to become New Precinct  
2 SEA 43-147. The new precinct is described as follows:

3 Begin at the intersection of Westlake AV N and Mercer ST:

<u>DIRECTION</u>	<u>ON</u>	<u>TO</u>
4 EAST	Mercer ST	Fairview AV N
5 NORTH	Fairview AV N	Roy ST & EXTN
6 EAST	Roy ST & EXTN	Interstate Highway 5
7 SOUTH	Interstate Highway 5	Olive Way
8 SOUTHWEST	Olive Way	Westlake AV
9 NORTHWEST	Westlake AV	Westlake AV N
10 NORTH	Westlake AV N	Mercer ST (P.O.B.)

11  
12  
13  
14  
15  
16  
17  
18  
19  
20  
21  
22  
23  
24  
25  
26  
27  
28  
29  
30  
31  
32  
33

1 Precinct Allentown merges with Precinct Duwamish to form New Precinct  
2 Duwamish. The new precinct is described as follows:

3 Begin at the intersection of 30th AV S and S 103rd ST:

<u>DIRECTION</u>	<u>ON</u>	<u>TO</u>
EAST	S 103rd ST	Seattle City Limits
SOUTH	Seattle City Limits	S Ryan ST EXTN
EAST	S Ryan ST EXTN	Interstate Highway 5
SOUTHEAST	Interstate Highway 5	EXTN 51st AV S
SOUTH	EXTN 51st AV S	EXTN S Juniper ST
EAST	EXTN S Juniper ST	Interstate Highway 5
SOUTHEAST	Interstate Highway 5	Duwamish River
WEST	Duwamish River	Tukwila Corporate Limit
NORTHWEST THEN SOUTHWEST	Tukwila Corporate Limit	Duwamish River
WEST THEN FOLLOWING	Duwamish River	30th AV S
NORTHEAST	30th AV S	S 103rd ST (P.O.B.)

18 Precinct Rowan merges with Precinct Laurel to form New Precinct Rowan.

19 The new precinct is described as follows:

20 Begin at the intersection of Crestwood DR S and S 104th ST:

<u>DIRECTION</u>	<u>ON</u>	<u>TO</u>
EAST	S 104th ST	Rainier AV S
SOUTHEAST	Rainier AV S	Oakwood AV S EXTN
SOUTHWEST THEN FOLLOWING	Oakwood AV S & EXTN	S Lakeridge DR
NORTHWEST THEN FOLLOWING	S Lakeridge DR	Crestwood DR S
NORTHEAST	Crestwood DR S	S 104th ST (P.O.B.)

29 Precinct SEA 11-31 merges with Precinct SEA 11-33 to become New Precinct  
30 SEA 11-31. The new precinct is described as follows:

31 Begin at the intersection of Renton AV S and EXTN of S 112th ST:

32  
33

<u>DIRECTION</u>	<u>ON</u>	<u>TO</u>
EAST	EXTN of S 112th ST	Seattle City Limit
SOUTH THEN WEST	Seattle City Limit	Renton AV S
NORTH	Renton AV S	EXTN of S 112th ST (P.O.B.)

Precinct SEA 37-129 merges with Precinct SEA 37-131 to become New Precinct SEA 37-131. The new precinct is described as follows:

Begin at the intersection of 12th AV S and S Dakota ST:

<u>DIRECTION</u>	<u>ON</u>	<u>TO</u>
EAST	S Dakota ST	13th AV S
SOUTH	13th AV S	S Nevada ST
EAST	S Nevada ST	16th AV S
SOUTH	16th AV S	S Columbian Way
NORTHWEST	S Columbian Way	S Oregon ST
WEST	S Oregon ST	15th AV S
SOUTH	15th AV S	S Ferdinand ST
WEST	S Ferdinand ST	14th AV S
NORTH	14th AV S	S Angeline ST
WEST	S Angeline ST	Corson AV S
NORTH	Corson AV S	S Snoqualmie ST
WEST	S Snoqualmie ST	12th AV S
NORTH	12th AV S	S Dakota ST (P.O.B.)

Precinct SEA 37-143 merges with Precinct SEA 37-141 to become New Precinct SEA 37-141. The precinct is described as follows:

Begin at the intersection of 15th AV S and S Pearl ST:

<u>DIRECTION</u>	<u>ON</u>	<u>TO</u>
EAST	S Pearl ST	17th AV S
SOUTH	17th AV S	S Dawson ST
EAST	S Dawson ST	19th AV S EXTN
SOUTH	19th AV S & EXTN	EXTN of S Graham ST
WEST	EXTN of S Graham ST	Interstate Highway 5
NORTHWEST	Interstate Highway 5	15th AV S

1 NORTH 15th AV S S Pearl ST (P.O.B.)

2

3 Precinct SEA 37-223 merges with Precinct SEA 37-215 to become New Precinct  
4 SEA 37-215. The new precinct is described as follows:

5 Begin at the intersection of 46th AV S and S Kenyon ST:

6	<u>DIRECTION</u>	<u>ON</u>	<u>TO</u>
7	EAST	S Kenyon ST	Rainier AV S
8	SOUTH	Rainier AV S	S Trenton ST
9	WEST	S Trenton ST	Renton AV S
10	NORTH	Renton AV S	S Cloverdale ST
11	EAST	S Cloverdale ST	46th AV S
12	NORTH	46th AV S	S Kenyon ST (P.O.B.)

13

14 Precinct SEA 37-229 merges with Precinct SEA 37-191 to become New Precinct  
15 SEA 37-229. The precinct is described as follows:

16 Begin at the intersection of Interstate Highway 5 and S Holden ST:

17	<u>DIRECTION</u>	<u>ON</u>	<u>TO</u>
18	EAST	S Holden ST	32nd AV S
19	NORTH	32nd AV S	S Austin ST
20	EAST	S Austin ST	Trans. Line R.O.W.
21	SOUTHEAST	Trans. Line R.O.W.	S Kenyon ST
22	WEST	S Kenyon ST	Beacon AV S
23	SOUTHEAST THEN SOUTH	Beacon AV S	S Cloverdale ST
24	EAST	S Cloverdale ST	39th AV S
25	SOUTH	39th AV S	S Trenton ST
26	WEST	S Trenton ST	Interstate Highway 5
27	NORTH	Interstate Highway 5	S Holden ST (P.O.B.)

28

29

30

31

32

33





1 A portion of Precinct BEL 48-163 becomes New Precinct BEL 48-163. The new  
 2 precinct is described as follows:

3 Begin at the intersection of EXTN 144th AV SE and SE 16th ST:

4	<u>DIRECTION</u>	<u>ON</u>	<u>TO</u>
5	EAST	SE 16th ST	150th AV SE
6	SOUTH	150th AV SE	SE 20th ST
7	WEST	EXTN SE 20th ST	148th AV SE
8	NORTH	148th AV SE	EXTN & north BDRY "Madrona Glen"
9	WEST	EXTN & north BDRY "Madrona Glen"	EXTN 144th AV SE
10	NORTH	EXTN 144th AV SE	SE 16th ST (P.O.B.)

11  
 12  
 13 A portion of Precinct BEL 48-171 merges with Precinct BEL 48-169 to become  
 14 New Precinct BEL 48-169. The new precinct is described as follows:

15 Begin at the intersection of 148th AV SE and EXTN of SE 24th ST:

16	<u>DIRECTION</u>	<u>ON</u>	<u>TO</u>
17	EAST	EXTN & SE 24th ST	north-south centerline of north- east quarter of Sec. 11-24-5
18	SOUTH	north-south centerline of northeast quarter of Sec. 11-24-5	south BDRY of "Phantom Lake View Div.No. 3"
19	WEST	south BDRY "Phantom Lake View Div. No. 3"	east BDRY "Phantom Lake View Div. No. 2"
20	SOUTH	east BDRY "Phantom Lake View Div. No. 2"	EXTN & SE 28th ST
21	WEST	EXTN & SE 28th ST	148th Av SE
22	NORTH	148th AV SE	EXTN & SE 24th ST (P.O.B.)

23  
 24  
 25  
 26 A portion of Precinct BEL 48-163 merges with a portion of Precinct BEL 48-171  
 27 to become New Precinct BEL 48-171. The new precinct is described as follows:

28 Begin at the intersection of 148th AV SE and the south BDRY of Tax Lot 89:

29	<u>DIRECTION</u>	<u>ON</u>	<u>TO</u>
30	EAST	south BDRY Tax Lot 89 and SE 20th ST	156th AV SE
31	SOUTH	156th AV SE	SE 24th ST
32	WEST	SE 24th ST & EXTN	148th AV SE

33

1 NORTH 148th AV SE south BDRY Tax Lot 90 (P.O.B.)

2

3 Precinct MI 41-45 merges with portions of Precinct MI 41-53 and Precinct MI 41-  
4 55 to become New Precinct MI 41-45. The new precinct is described as follows:

5 Begin at the intersection of east line of Tax Lot 43 and SE 40th ST:

6	<u>DIRECTION</u>	<u>ON</u>	<u>TO</u>
7	EAST	SE 40TH ST	92nd AV SE
8	SOUTH	92nd AV SE & EXTN	south BDRY "Adam's Lake Washing- ton Tracts" Block 3
9	EAST	south BDRY "Adam's Lake	east line of the west 497.27 feet
10		Washington Tracts" BLK 3	of BLK 4 "Adam's Lake Washington
11			Tracts"
12	SOUTH	east line of the west	south BDRY "Adam's Lake Washing-
13		497.27 feet of BLK 4 "Adam's	ton Tracts" BLK 4
14		Lake Washington Tracts"	
15	WEST	south BDRY "Adam's Lake	EXTN of 92nd AV SE
16		Washington Tracts" BLK 4	
17	SOUTH	EXTN of 92nd AV SE	SE 45th ST
18	WEST	SE 45th ST	88th AV SE
19	NORTH	88th AV SE	SE 44th ST
20	EAST	SE 44th ST	89th AV SE
21	NORTH	89th AV SE & EXTN	SE 40th ST (P.O.B.)

20

21 A portion of Precinct MI 41-53 becomes New Precinct MI 41-53. The new precinct  
22 is described as follows:

23 Begin at the intersection of EXTN of 90th AV SE and EXTN of SE 45th ST:

24	<u>DIRECTION</u>	<u>ON</u>	<u>TO</u>
25	EAST	EXTN of SE 45th ST	EXTN of 92nd AV SE
26	NORTH	EXTN of 92nd AV SE	south BDRY "Adam's Lake Washing- ton Tracts" BLK 4
27	EAST	south BDRY "Adam's Lake	east line of the west 497.27 feet
28		Washington Tracts" BLK 4	of "Adam's Lake Washington
29			Tracts" BLK 4
30	NORTH	east line of the west	south BDRY "Adam's Lake Washing-
31		497.27 feet of "Adam's	ton Tracts" BLK 3
32		Lake Washington Tracts"	
33		BLK 4	
34	EAST	south BDRY "Adam's Lake	Lake Washington Shoreline
35		Washington Tracts" BLK	
36		3 & EXTN	

1	SOUTH THEN	Lake Washington Shore-	south BDRY Sec. 18-24-5
2	FOLLOWING	line	
3	WEST	south BDRY Sec. 18-24-5	90th AV SE
4		& SE 48th ST	
5	NORTH	90th AV SE & EXTN	EXTN of SE 45th ST (P.O.B.)

6 A portion of Precinct MI 41-55 becomes New Precinct MI 41-55. The new precinct  
7 is described as follows:

8 Begin at the intersection of Island Crest Way and SE 44th ST:

9	<u>DIRECTION</u>	<u>ON</u>	<u>TO</u>
10	EAST	SE 44th ST	88th AV SE
11	SOUTH	88th AV SE	SE 45th ST
12	EAST	SE 45th ST	90th AV SE
13	SOUTH	90th AV SE & EXTN	SE 48th ST
14	WEST	SE 48th ST	86th AV SE
15	NORTH	86th AV SE	Island Crest Way
16	NORTHWEST	Island Crest Way	SE 44th ST (P.O.B.)

17  
18  
19  
20  
21  
22  
23  
24  
25  
26  
27  
28  
29  
30  
31  
32  
33



1 A portion of Precinct DES 33-21 becomes New Precinct DES 33-21. The precinct  
2 is described as follows:

3 Begin at the intersection of 10th AV S and north BDRY Lots 1,6,7 "Zirckel Add.":

<u>DIRECTION</u>	<u>ON</u>	<u>TO</u>
EAST	north BDRY Lots 1,6,7 "Zirckel Add."	east BDRY Lot 7 "Zirckel Add."
SOUTH	east BDRY Lot 7 "Zirckel Add."	S 226th ST & EXTN
EAST	S 226th ST & EXTN	16th AV S
SOUTH	16th AV S	Kent-Des Moines RD
NORTHWEST THEN FOLLOWING	Kent-Des Moines RD	10th AV S
NORTH	10th AV S	north BDRY Lots 1,6,7 "Zirckel Add." (P.O.B.)

14 A portion of Precinct Midway merges with a portion of Precinct Redwood to  
15 form New Precinct DES 33-26. The new precinct is described as follows:

16 Begin at the intersection of north-south centerline Sec. 16-22-4 and east-  
17 west centerline Sec. 16-22-4:

<u>DIRECTION</u>	<u>ON</u>	<u>TO</u>
EAST	east-west centerline Sec. 16-22-4	Kent Corporate Limits
SOUTH THEN FOLLOWING	Kent Corporate Limits	north-south centerline of east half Sec. 16-22-4
SOUTH	north-south centerline of east half Sec. 16-22-4	north BDRY Highline Community College
WEST	north BDRY Highline Comm. College	north-south centerline of Sec. 16-22-4
NORTH	north-south centerline Sec. 16-22-4	east-west centerline of Sec. 16-22-4 (P.O.B.)

28 A portion of Precinct DES 33-21 merges with a portion of Precinct Mariner  
29 to form New Precinct DES 33-27. The precinct is described as follows:

30 Begin at the intersection of Marine View DR S and S 226th ST:

<u>DIRECTION</u>	<u>ON</u>	<u>TO</u>
EAST	S 226th ST	8th AV S
NORTH	8th AV S	south BDRY Lot 72 "Des Moines

Two Acre Tract"

1			Two Acre Tract"
2	EAST	south BDRY Lot 72 "Des Moines Two Acre Tract"	10th AV S
3			
4	SOUTH	10th AV S	Kent-Des Moines RD
5	SOUTHEAST	Kent-Des Moines RD	north-south centerline of east half Sec. 17-22-4
6	SOUTH	north-south centerline of east half Sec. 17-22-4	north BDRY Masonic Home & EXTN
7			
8	WEST	north BDRY Masonic Home & EXTN	Marine View DR S
9			
10	NORTH	Marine View DR S	S 226th ST (P.O.B.)

A portion of Precinct DES 33-21 merges with a portion of Precinct Zenith to become New Precinct DES 33-29. The precinct is described as follows:

Begin at the intersection of the Puget Sound Shoreline and S 226th ST:

<u>DIRECTION</u>	<u>ON</u>	<u>TO</u>
EAST	S 226th ST	Marine View DR S
SOUTH	Marine View DR S	S 240th ST
WEST	S 240th ST	Puget Sound Shoreline
NORTH	Puget Sound Shoreline	S 226th ST (P.O.B.)

A portion of Precinct Masonic merges with Precinct Judson to become New Precinct DES 33-31. The precinct is described as follows:

Begin at the intersection of Marine View DR S and north BDRY Judson Park Retirement Home & EXTN:

<u>DIRECTION</u>	<u>ON</u>	<u>TO</u>
EAST	north BDRY Judson Park Retirement Home	east BDRY Masonic Home
SOUTH	east BDRY Masonic Home	S 240th ST
WEST	S 240th ST	Marine View DR
NORTH	Marine View DR	north BDRY Judson Park Retirement Home (P.O.B.).

1 A portion of Precinct Zenith merges with a portion of Precinct Masonic to  
2 form New Precinct DES 33-33. The precinct is described as follows:

3 Begin at the intersection of Puget Sound Shoreline and S 240th ST:

4	<u>DIRECTION</u>	<u>ON</u>	<u>TO</u>
5	EAST	S 240th ST	east BDRY BLK. 6,36 "Des Moines Waterfront Add."
6	SOUTH	east BDRY BLK. 6,36 "Des Moines Waterfront Add."	S 244th ST
7	WEST	S 244th ST	Puget Sound Shoreline
8	NORTH	Puget Sound Shoreline	S 240th ST (P.O.B.)
9			
10			

11 A portion of Precinct Zednick becomes New Precinct DES 33-35. The precinct  
12 is described as follows:

13 Begin at the intersection of State Highway 509 and S 244th ST:

14	<u>DIRECTION</u>	<u>ON</u>	<u>TO</u>
15	EAST	S 244th ST	east BDRY "Huntington Park W No. 4" & EXTN
16	SOUTH	east BDRY "Huntington Park W No. 4" & EXTN	S 248th ST
17	WEST	S 248th ST	State Highway 509
18	NORTH	State Sign Route 509	S 244th ST (P.O.B.)
19			
20			

21 A portion of Precinct Zenith merges with a portion of Precinct Salt Water to  
22 form New Precinct DES 33-37. The precinct is described as follows:

23 Begin at the intersection of Puget Sound Shoreline and S 244th ST:

24	<u>DIRECTION</u>	<u>ON</u>	<u>TO</u>
25	EAST	S 244th ST	Marine View DR S
26	SOUTH	Marine View DR S	S 248th ST
27	EAST	S 248th ST	east BDRY & EXTN "Huntington Park W No. 5"
28	SOUTH	east BDRY & EXTN "Huntington Park W No. 5"	north BDRY Salt Water State Park
29	WEST	north BDRY Salt Water State Park	Puget Sound Shoreline
30	NORTH	Puget Sound Shoreline	S 244th ST (P.O.B.)
31			
32			
33			



1 A portion of Precinct Masonic merges with a portion of Precinct Mariner to  
 2 form New Precinct Masonic. The precinct is described as follows:  
 3 Begin at the intersection of the north-south centerline of east half Sec 17-22-  
 4 4 and Kent-Des Moines RD:

<u>DIRECTION</u>	<u>ON</u>	<u>TO</u>
EAST	Kent-Des Moines RD	16th PL S
SOUTH	16th PL S	16th AV S
SOUTH	16th AV S	S 244th ST
WEST	S 244th ST	east BDRY BLK. 6 & 36 "Des Moines Waterfront Add."
NORTH	east BDRY BLK. 6 & 36 "Des Moines Waterfront Add."	S 240th ST
WEST	S 240th ST	east BDRY "Masonic Home of WA"
NORTH	east BDRY "Masonic Home of WA"	north BDRY "Masonic Home of WA"
EAST	north BDRY "Masonic Home of WA"	north-south centerline of east half Sec. 17-22-4
NORTH	north-south centerline of east half Sec. 17-22-4.	Kent-Des Moines RD (P.O.B.)

19 A portion of Precinct NPK 33-11 merges with a portion of Precinct Yankee to  
 20 become New Precinct NPK 33-11. The new precinct is described as follows:  
 21 Begin at the intersection of Brittany DR SW and SW Shoremont AV:

<u>DIRECTION</u>	<u>ON</u>	<u>TO</u>
NORTHEAST	SW Shoremont AV	SW Normandy RD
SOUTHEAST THEN FOLLOWING	SW Normandy Rd	4th AV SW
SOUTH	4th AV SW	SW 186th ST
WEST	SW 186th ST EXTN	8th AV SW
SOUTH	8th AV SW	SW Crescent RD
WEST	SW Crescent RD	Marine View DR SW
NORTHWEST	Marine View DR SW	SW Riveria PL
SOUTHWEST	SW Riviera PL	Brittany DR SW
NORTHWEST	Brittany DR SW	SW Shoremont AV (P.O.B.)

1 A portion of Precinct NPK 33-11 merges with a portion of Precinct Yankee and a  
2 portion of Precinct NPK 33-13 to become New Precinct NPK 33-12. The new  
3 precinct is described as follows:

4 Begin at the intersection of the east line of Tax Lot 120 and the EXTN of SW  
5 186th ST:

<u>DIRECTION</u>	<u>ON</u>	<u>TO</u>
EAST	EXTN and SW 186th ST	1st AV S
SOUTH	1st AV S	SW 192nd ST
WEST	SW 192nd ST	EXTN of the east line of Tax Lot 120
NORTH	EXTN and east line of Tax Lot 120	EXTN of SW 186th ST (P.O.B.)

13 A portion of Precinct NPK 33-13 becomes New Precinct NPK 33-13. The new  
14 precinct is described as follows:

15 Begin at the intersection of Puget Sound and the north BDRY of Sec. 6-22-4:

<u>DIRECTION</u>	<u>ON</u>	<u>TO</u>
EAST	north BDRY OF Sec. 6-22-4	1st AV S
SOUTH	1st AV S	north BDRY of Normandy City Park & EXTN
WEST	north BDRY of Normandy City Park & EXTN	4th AV SW
NORTH	4th AV SW	north BDRY "Normandy Heights"
WEST	north BDRY "Normandy Heights"	Marine View DR SW
NORTHWEST THEN FOLLOWING	Marine View DR SW	south BDRY of Tax Lot 18
WEST	south BDRY of Tax Lot 18	Puget Sound
NORTH	Puget Sound	north BDRY of Sec. 6-22-4 (P.O.B)

29 A portion of Precinct Redwood merges with a portion of Precinct Midway to  
30 become New Precinct Redwood. The new precinct is described as follows:

31 Begin at the intersection of 16th PL S and Kent-Des Moines RD:

<u>DIRECTION</u>	<u>ON</u>	<u>TO</u>
SOUTHEAST	Kent-Des Moines RD	20th AV S

1	SOUTH	20th AV S	north BDRY Highline Community College
2	EAST	north BDRY Highline Comm. College	north-south centerline of east half Sec. 16-22-4
3	NORTH	north-south centerline of east half Sec. 16-22-4	Kent Corporate Limit
4	EAST THEN FOLLOWING	Kent Corporate Limit	north BDRY "Federal Highway Add. BLK. 6, Lot 23"
5	WEST	north BDRY "Federal Highway Add. BLK. 6, Lot 23"	north-south centerline of east half Sec. 16-22-4
6	SOUTH	north-south centerline of east half Sec. 16-22-4	north BDRY "Federal Highway Add. BLK. 6, Lot 29"
7	EAST	north BDRY "Federal Hiway Add. BLK 6, Lot 29"	Pacific Highway S
8	SOUTH	Pacific Highway S	S 240th ST
9	WEST	S 240th ST	27th AV S
10	SOUTH	27th AV S	S 242nd ST
11	EAST	S 242nd ST	28th AV S
12	SOUTH	28th AV S	north BDRY "Interurban Heights Sec. 5, BLK. 7, Lot 5"
13	EAST	north BDRY "Interurban Heights Sec. 5, BLK 7, Lot 5"	Pacific Highway S
14	SOUTH	Pacific Highway S	S 244th St
15	WEST	S 244th ST & EXTN	20th AV S
16	NORTH	20th AV S	S 244th ST
17	WEST	S 244th ST	17th AV S
18	NORTH	17th AV S	S 243rd ST
19	WEST	S 243rd ST	16th AV S
20	NORTH	16th AV S	16 PL S
21	NORTH	16th PL S	Kent-Des Moines RD (P.O.B.)

Precinct SEA 34-5 merges with Precinct SEA 34-3 to become New Precinct SEA 34-3.

The precinct is described as follows:

Begin at the intersection of 47th AV SW and SW Frontenac ST:

	<u>DIRECTION</u>	<u>ON</u>	<u>TO</u>
32	EAST	SW Frontenac ST	46th AV SW
33			

1  
2  
3  
4  
5  
6  
7  
8  
9  
10  
11  
12  
13  
14  
15  
16  
17  
18  
19  
20  
21  
22  
23  
24  
25  
26  
27  
28  
29  
30  
31  
32  
33

NORTH	46th AV SW	SW Willow ST
NORTHEAST THEN EAST	SW Willow ST	California AV SW
SOUTH	California AV SW	SW Othello ST
WEST	SW Othello ST	47th AV SW
NORTH	47th AV SW	SW Frontenac ST (P.O.B.)

Precinct SEA 34-17 merges with a portion of Precinct SEA 34-21 to form New Precinct SEA 34-17. The precinct is described as follows:

Begin at the intersection of the west BDRY of Tax Lot 66 and the north BDRY Sec. 35-24-3:

<u>DIRECTION</u>	<u>ON</u>	<u>TO</u>
EAST	north BDRY Sec. 35-24-3	California AV SW
SOUTH	California AV SW	SW Monroe ST
EAST	SW Monroe ST	39th AV SW
SOUTH	39th AV SW	SW Thistle ST
WEST	SW Thistle ST	41st AV SW
NORTH	41st AV SW	SW Rose ST
WEST	SW Rose ST	California AV SW
NORTH	California AV SW	SW Southern ST
NORTHWEST	SW Southern ST	44th AV SW & EXTN
NORTH	44th AV SW & EXTN	south BDRY Tax Lot 187
WEST	south BDRY Tax Lot 187	west BDRY Tax Lot 187
NORTH	west BDRY Tax Lot 187	south BDRY Tax Lot 66
WEST	south BDRY Tax Lot 66	west BDRY Tax Lot 66
NORTH	west BDRY Tax Lot 66	north BDRY Sec. 35-24-3 (P.O.B.)

Precinct SEA 34-19 merges with portions of Precincts SEA 34-27 and SEA 34-21 to form New Precinct SEA 34-19. The precinct is described as follows:

Begin at the intersection of 44th Av SW & SW Southern ST:

<u>DIRECTION</u>	<u>ON</u>	<u>TO</u>
SOUTHEAST	SW Southern ST	California AV SW
SOUTH	California AV SW	SW Rose ST

1	EAST	SW Rose ST	41st Av SW
2	SOUTH	41st AV SW	SW Thistle ST
3	EAST	SW Thistle ST	39th AV SW
4	SOUTH	39th AV SW	north BDRY Tax Lot 131
5	WEST	north BDRY Tax Lot 131	east BDRY Tax Lot 132
6	SOUTH	east BDRY Tax Lot 132	south BDRY Tax Lots 127,132
7	WEST	south BDRY Tax Lots 127, 132	west BDRY Tax Lot 127 & EXTN
8			
9	NORTH	west BDRY Tax Lot 127 & EXTN	EXTN SW Cloverdale ST
10	WEST	SW Cloverdale ST EXTN	southwest BDRY BLK. 2 "Fauntleroy View Add."
11			
12	NORTHWEST	southwest BDRY BLK. 2 "Fauntleroy View Add."	east BDRY Lot 6 "Fauntlee Crest"
13	SOUTH	east BDRY Lot 6 "Fauntlee Crest"	south BDRY Lot 6 "Fauntlee Crest"
14			
15	SOUTHWEST	south BDRY Lot 6 "Fauntlee Crest"	west BDRY Lot 6 "Fauntlee Crest"
16			
17	NORTH	west BDRY Lot 6 "Fauntlee Crest"	EXTN south BDRY Lot 8 "R.B. Wark's 2nd Add."
18	WEST	EXTN & south BDRY Lot 8 "R.B. Wark's 2nd Add."	west BDRY Lot 8 "R.B. Wark's 2nd Add."
19	NORTH	west BDRY Lot 8 "R.B. Wark's 2nd Add."	south BDRY Lot 9 "R.B. Wark's 2nd Add."
20			
21	WEST	south BDRY Lot 9 "R.B. Wark's 2nd Add."	east BDRY Lot 10 "R.B. Wark's 2nd Add."
22	SOUTH	east BDRY Lot 10 "R.B. Wark's 2nd Add."	south BDRY Lot 10 "R.B. Wark's 2nd Add."
23			
24	NORTHWEST	south BDRY Lot 10 "R.B. Wark's 2nd Add."	44th AV SW
25	NORTH	44th AV SW	SW Southern ST (P.O.B.)
26			
27			

A portion of Precinct SEA 34-21 becomes New Precinct SEA 34-21. The precinct is described as follows:

Begin at the intersection of the Puget Sound Shoreline and the north BDRY Sec. 35-24-3:

	<u>DIRECTION</u>	<u>ON</u>	<u>TO</u>
32	EAST	north BDRY Sec. 35-24-3	west BDRY Tax Lot 66
33	SOUTH	west BDRY Tax Lot 66	south BDRY Tax Lot 66

1	EAST	south BDRY Tax Lot 66	west BDRY Tax Lot 187
2	SOUTH	west BDRY Tax Lot 187	south BDRY Tax Lot 187
3	EAST	south BDRY Tax Lot 187	44th AV SW & EXTN
4	SOUTH	44th AV SW & EXTN	southwest BDRY Lot 10 "R.B. Wark's 2nd Add."
5			
6	SOUTHEAST	southwest BDRY Lot 10 "R.B. Wark's 2nd Add."	east BDRY Lot 10 "R.B. Wark's 2nd Add."
7	NORTH	east BDRY Lot 10 "R.B. Wark's 2nd Add."	south BDRY Lot 9 "R.B. Wark's 2nd Add."
8			
9	EAST	south BDRY Lot 9 "R.B. Wark's 2nd Add."	west BDRY Lot 8 "R.B. Wark's 2nd Add."
10	SOUTH	west BDRY Lot 8 "R.B. Wark's 2nd Add."	south BDRY Lot 8 "R.B. Wark's 2nd Add."
11			
12	EAST	south BDRY Lot 8 "R.B. Wark's 2nd Add."	EXTN California AV SW
13	SOUTH	EXTN California AV SW	EXTN SW Cloverdale ST
14	WEST	SW Cloverdale ST & EXTN	Fautleroy PL SW
15	NORTHWEST	Fautleroy PL SW	EXTN SW Cloverdale ST
16	WEST	SW Cloverdale ST & EXTN	Puget Sound Shoreline
17	NORTH	Puget Sound Shoreline	north BDRY Sec. 35-24-3 (P.O.B.)

A portion of Precinct SEA 34-27 becomes New Precinct SEA 34-27. The precinct is described as follows:

Begin at the intersection of California AV SW EXTN and the SW corner of Lot 6 "Fauntlee Crest":

	<u>DIRECTION</u>	<u>ON</u>	<u>TO</u>
23			
24	NORTHEAST	south BDRY Lot 6 "Fauntlee Crest"	southwest BDRY BLK. 2 "Fauntleroy View Add."
25			
26	SOUTHEAST	southwest BDRY BLK. 2 "Fauntleroy View Add."	centerline of EXTN SW Cloverdale ST
27			
28	EAST	SW Cloverdale ST & EXTN	west BDRY Tax Lot 127 & EXTN
29	SOUTH	west BDRY Tax Lot 127 & EXTN	south BDRY Tax Lot 127
30			
31	EAST	south BDRY Tax Lots 127 and 132	east BDRY Tax Lot 132
32	NORTH	east BDRY Tax Lot 132	north BDRY Tax Lot 131
33	EAST	north BDRY Tax Lot 131	39th AV SW
	SOUTH	39th AV SW	SW Henderson ST

1	WEST	SW Henderson ST	SW Barton ST
2	NORTHWEST	SW Barton ST	41st AV SW
3	NORTHEAST	41st AV SW	42nd AV SW
4	SOUTHWEST	42nd AV SW	EXTN California AV SW
5	NORTH	EXTN California AV SW	SW corner Lot 6 "Fauntlee Crest" (P.O.B.)

Precinct SEA 34-59 merges with Precinct SEA 34-57 to become New Precinct SEA 34-57. The new precinct is described as follows:

Begin at the intersection of Puget Sound Shoreline and the north BDRY of "Arroyo Beach":

	<u>DIRECTION</u>	<u>ON</u>	<u>TO</u>
12	EAST	north BDRY "Arroyo Beach"	42nd AV SW
13	SOUTHEAST	42nd AV SW	SW 109th ST
14	NORTHEAST THEN EAST	SW 109th ST	39th AV SW
15	SOUTH	39th AV SW	SW 112th ST
16	EAST	SW 112th ST	Marine View DR SW
17	SOUTH THEN FOLLOWING	Marine View DR SW	35th AV SW
18	SOUTH	35th AV SW	southwest BDRY "Ragley's Acre Tracts"
19	SOUTHEAST	southwest BDRY "Ragley's Acre Tracts"	Seattle City Limit
20	SOUTHWEST	Seattle City Limit	Puget Sound Shoreline
21	NORTHWEST	Puget Sound Shoreline	north BDRY "Arroyo Beach (P.O.B.)"

A portion of Precinct Salt Water merges with a portion of Precinct Zednick to become New Precinct Zednick. The precinct is described as follows:

Begin at the intersection of Puget Sound Shoreline and the north BDRY of Salt Water State Park:

	<u>DIRECTION</u>	<u>ON</u>	<u>TO</u>
30	EAST	north BDRY Salt Water State Park	east BDRY & EXTN "Huntington Park West No. 4 & 5"
31	NORTH	east BDRY & EXTN "Hunting- ton Park West No. 4 & 5"	S 244th ST

1	EAST	S 244th ST	16th AV S
2	SOUTH	16th AV S	S 256th ST
3	WEST	S 256th ST	Puget Sound Shoreline
4	NORTH	Puget Sound Shoreline	north BDRY Salt Water State Park (P.O.B.)
5			
6			
7			
8			
9			
10			
11			
12			
13			
14			
15			
16			
17			
18			
19			
20			
21			
22			
23			
24			
25			
26			
27			
28			
29			
30			
31			
32			
33			





1 Precinct SEA 34-231 merges with SEA 34-233 to become New Precinct SEA 34-233.

2 The precinct is described as follows:

3 Begin at the intersection of Puget Sound Shoreline and SW Morgan ST & EXTN:

4	<u>DIRECTION</u>	<u>ON</u>	<u>TO</u>
5	EAST	SW Morgan ST & EXTN	49th AV SW
6	SOUTH	49th AV SW	SW Holly ST
7	EAST	SW Holly ST	46th AV SW
8	SOUTH	46th AV SW	SW Frontenac ST
9	WEST	SW Frontenac ST	47th AV SW
10	SOUTH	47th AV SW	Lincoln PKWY SW
11	NORTHWEST	Lincoln PKWY SW	north BDRY Lowman Beach Park
12	WEST	north BDRY Lowman Beach Park	Puget Sound Shoreline
13			
14	NORTH	Puget Sound Shoreline	SW Morgan ST & EXTN (P.O.B.)

15

16 Precinct SEA 37-255 merges with Precinct SEA 37-257 to become New Precinct  
17 SEA 37-255. The precinct is described as follows:

18

19 Begin at the intersection of 19th AV SW and SW Webster ST:

19	<u>DIRECTION</u>	<u>ON</u>	<u>TO</u>
20	EAST	SW Webster ST	14th AV SW
21	SOUTH	14th AV SW	SW Holden ST
22	EAST	SW Holden ST	13th AV SW
23	SOUTH	13th AV SW	SW Kenyon ST
24	WEST	SW Kenyon ST	14th AV SW
25	SOUTH	14th AV SW	SW Elmgrove ST
26	WEST	SW Elmgrove ST	17th AV SW
27	NORTH	17th AV SW	SW Holden ST
28	WEST	SW Holden ST	19th AV SW
29	NORTH	19th AV SW	SW Webster ST (P.O.B.)

30

31 Precinct SEA 37-263 merges with Precinct SEA 37-261 to become New Precinct  
32 SEA 37-263. The precinct is described as follows:

33 Begin at the intersection of SW Michigan ST and 1st AV SW:

	<u>DIRECTION</u>	<u>ON</u>	<u>TO</u>
1			
2	NORTHEAST	1st AV SW	Duwamish River Channel
3	SOUTHEAST	Duwamish River Channel	Seattle Corporate Limit
4	SOUTH THEN FOLLOWING	Seattle Corporate Limit	12th AV S
5	SOUTH	12th AV S	S Sullivan ST
6	WEST	S Sullivan ST	7th AV S
7	SOUTH	7th AV S	S Trenton ST
8	WEST	S Trenton ST	5th AV S
9	NORTH	5th AV S	W Marginal Way S
10	NORTHWEST	W Marginal Way S and W Marginal Way SW	SW Michigan ST
11			
12	NORTHEAST	SW Michigan ST	1st AV SW (P.O.B.).
13			
14			
15			
16			
17			
18			
19			
20			
21			
22			
23			
24			
25			
26			
27			
28			
29			
30			
31			
32			
33			